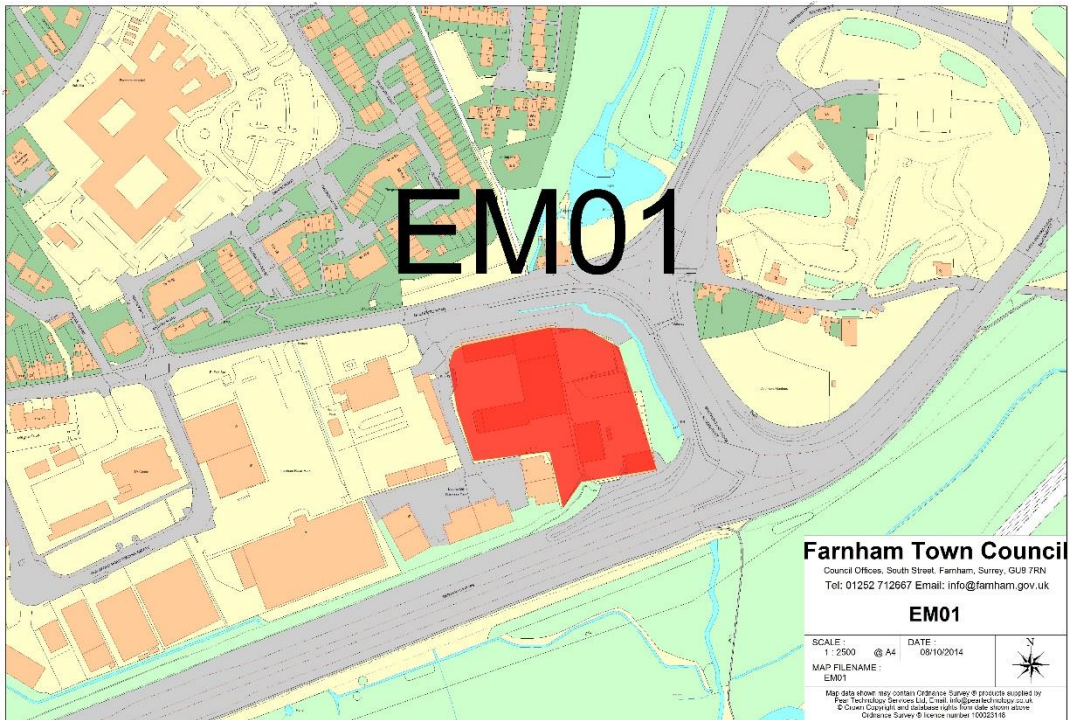
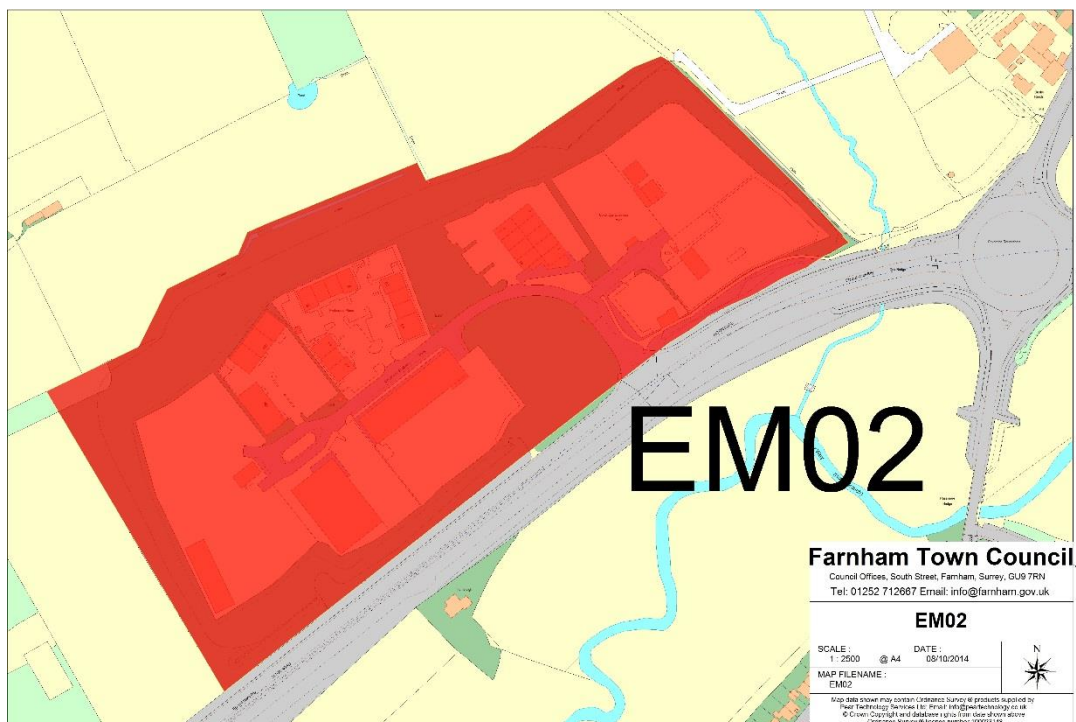


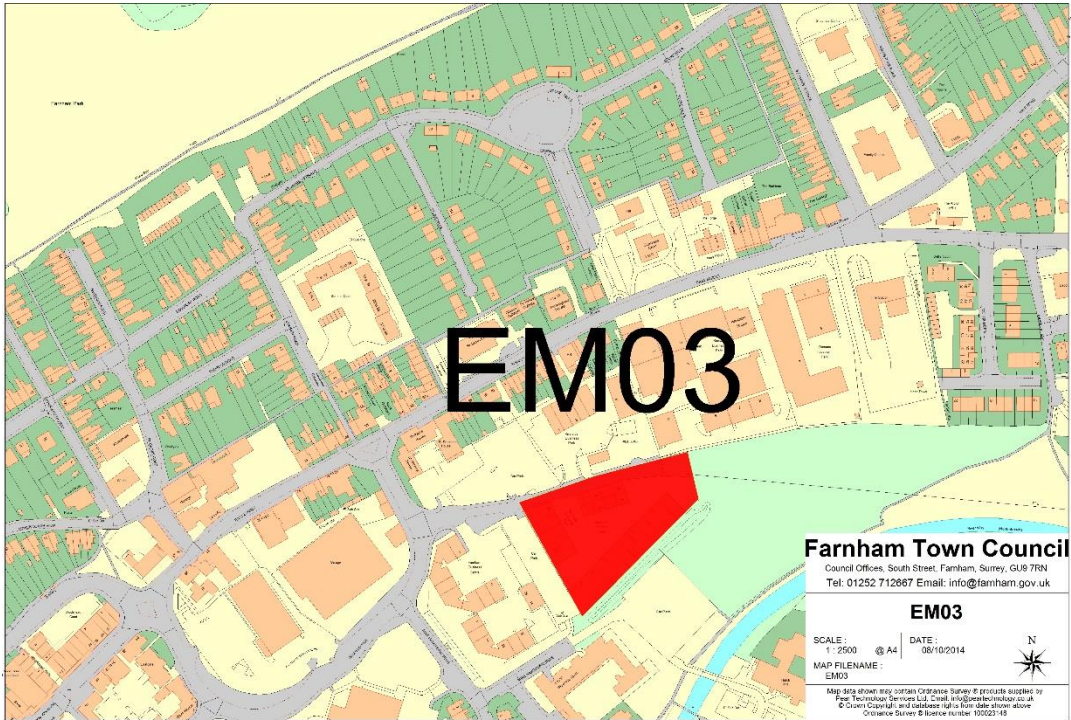
a) Guildford Road Council Depot (0.95ha)



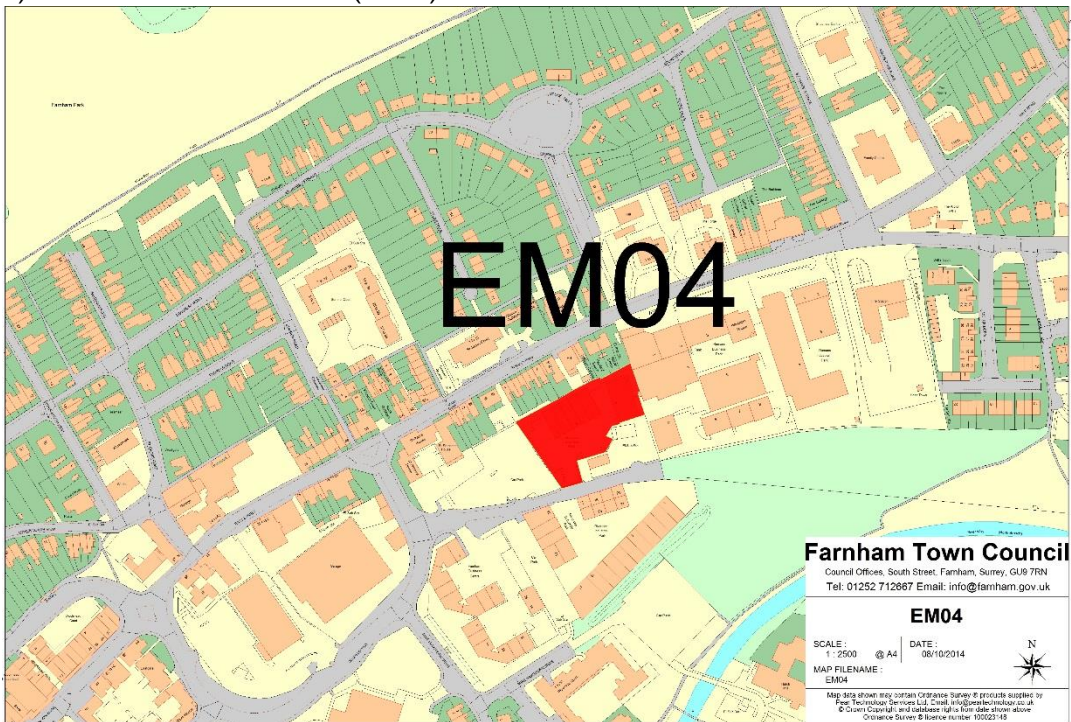
b) Coxbridge Business Park (8.7ha)



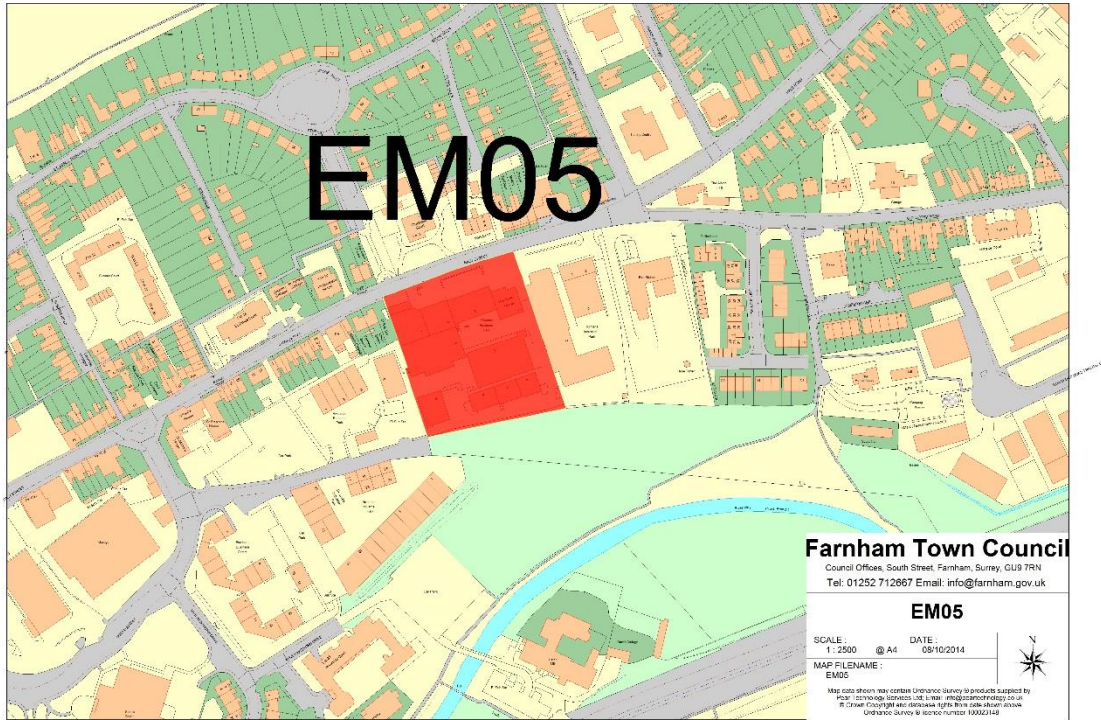
c) Riverside Industrial Park (0.6ha)



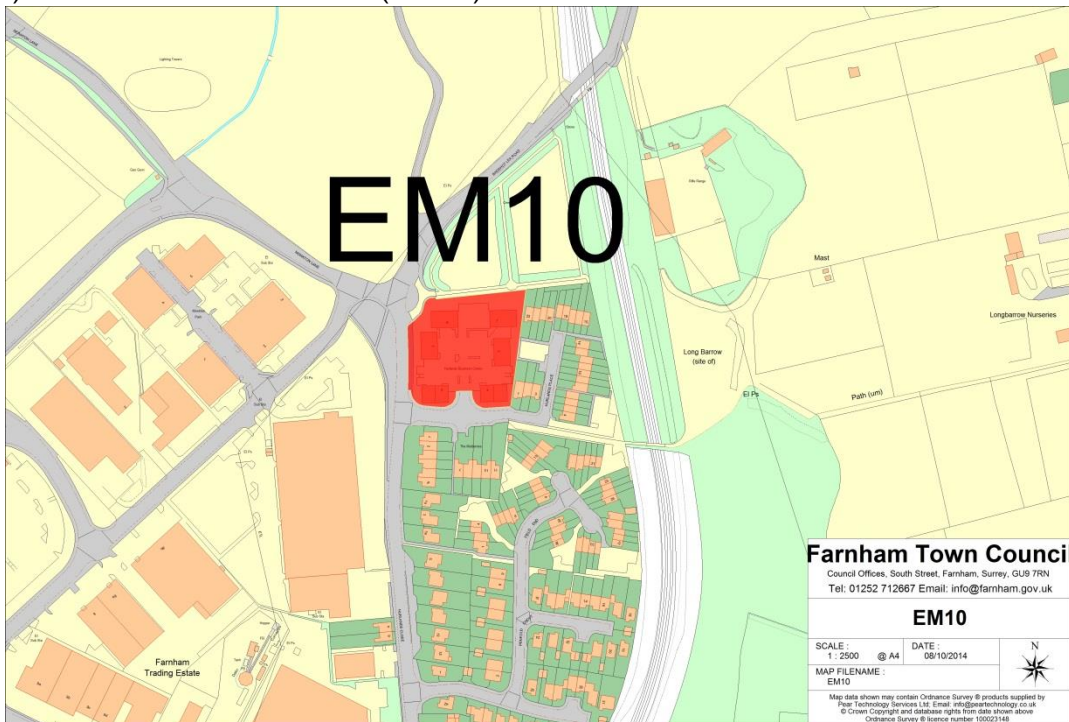
d) Riverside Business Park (0.3ha)



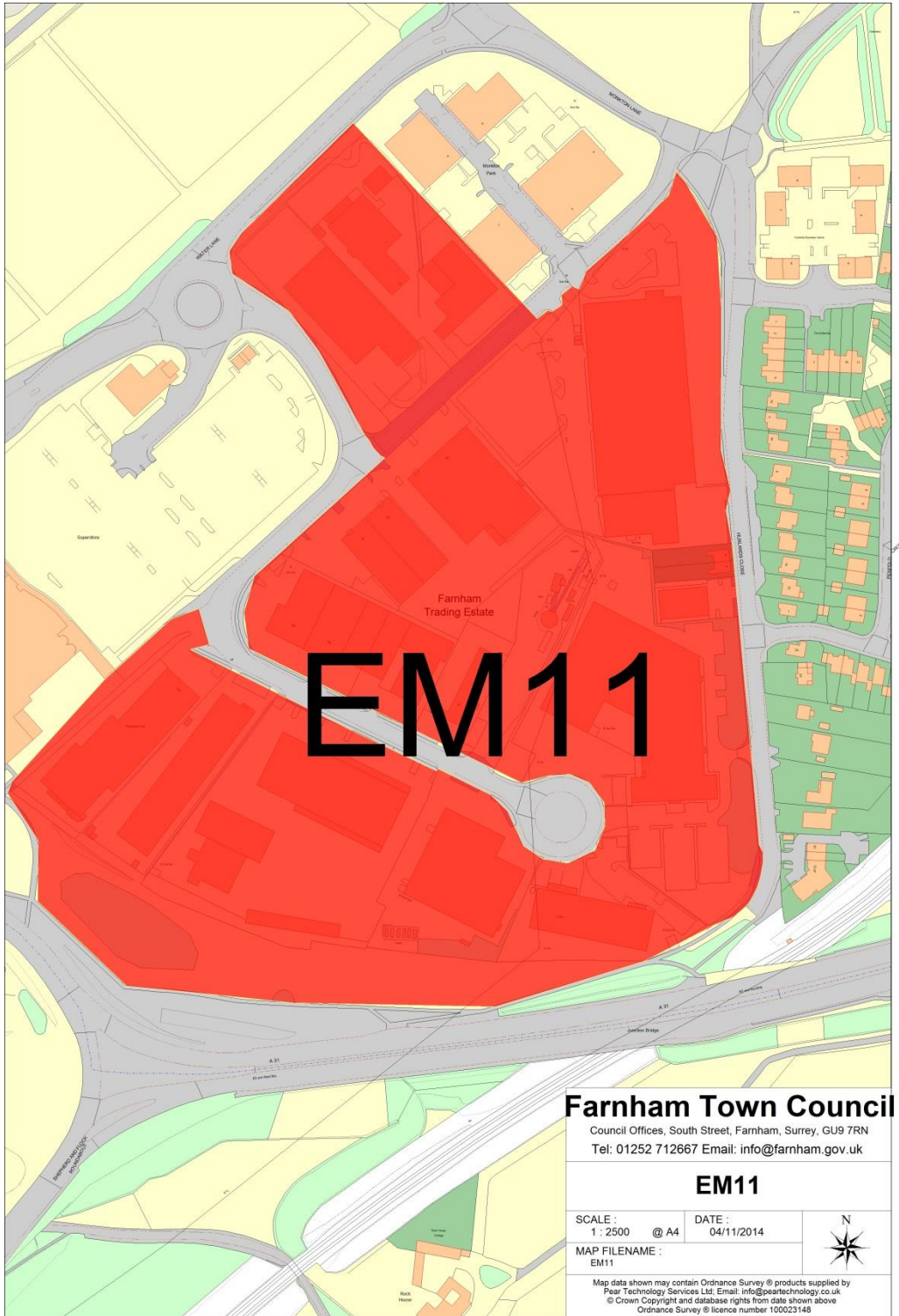
e) Farnham Business Centre (0.5ha)



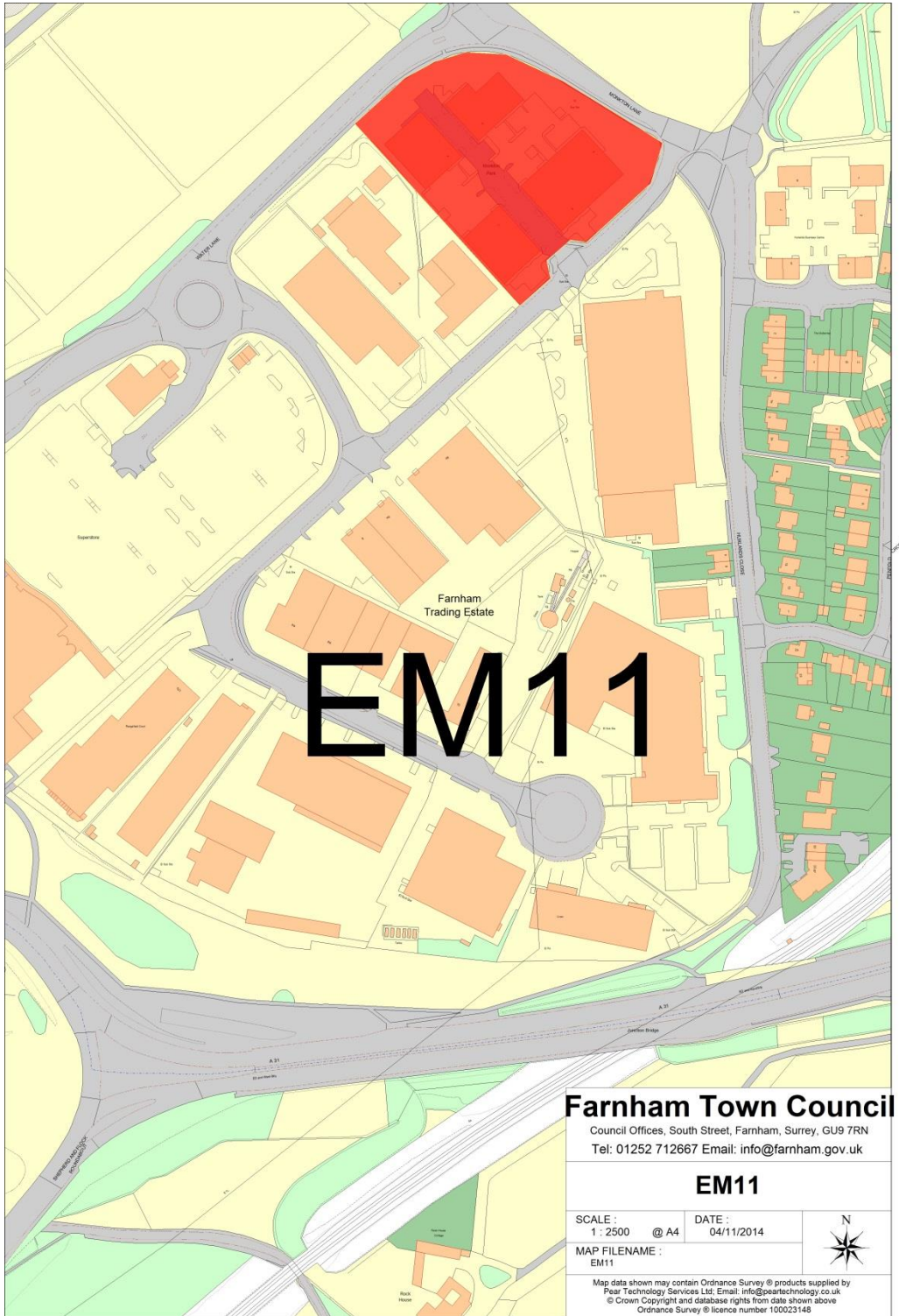
f) Hurlands Business Centre (0.53ha)



g) Farnham Trading Estate (10.78ha)



h) Monkton Park (1.01ha) (Part EM11).



**Farnham Town Council**

Council Offices, South Street, Farnham, Surrey, GU9 7RN  
Tel: 01252 712667 Email: [info@farnham.gov.uk](mailto:info@farnham.gov.uk)

**EM11**

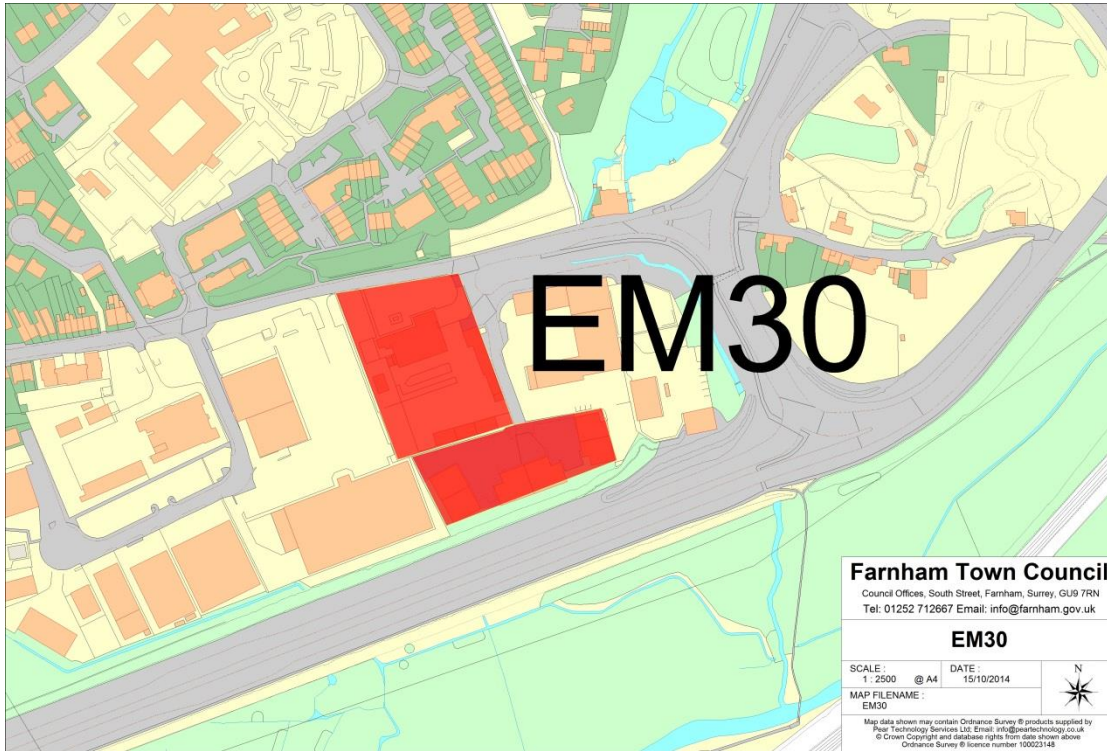
SCALE : 1 : 2500 @ A4 DATE : 04/11/2014

MAP FILENAME : EM11

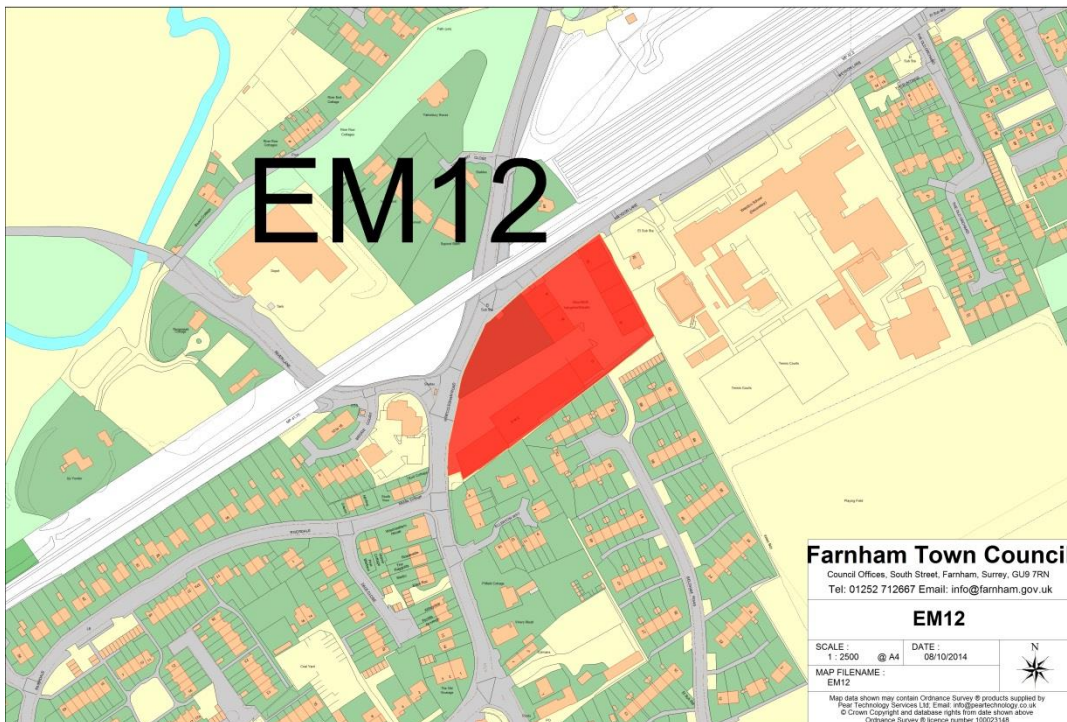


Map data shown may contain Ordnance Survey © products supplied by  
Pearl Technology Services Ltd. Email: [info@pearltechnology.co.uk](mailto:info@pearltechnology.co.uk)  
© Crown Copyright and database rights from data shown above  
Ordnance Survey © licence number 100023148

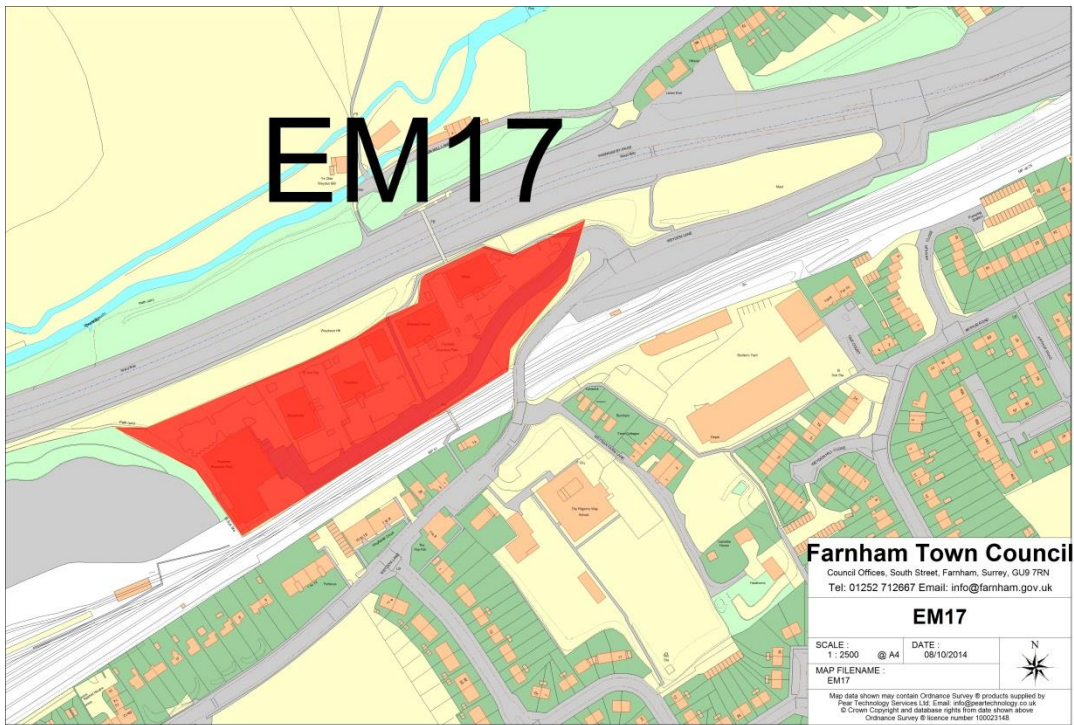
i) Bourne Mill Business Park (rear part only) (0.46ha)



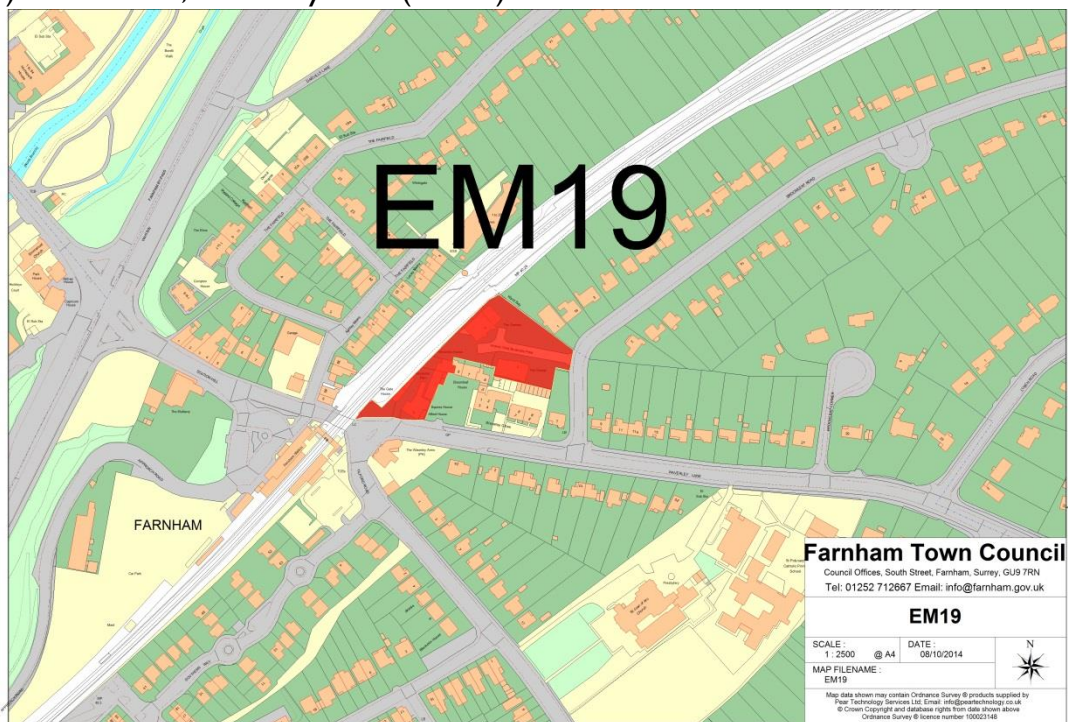
j) Grove Bell Industrial Estate (0.99ha)



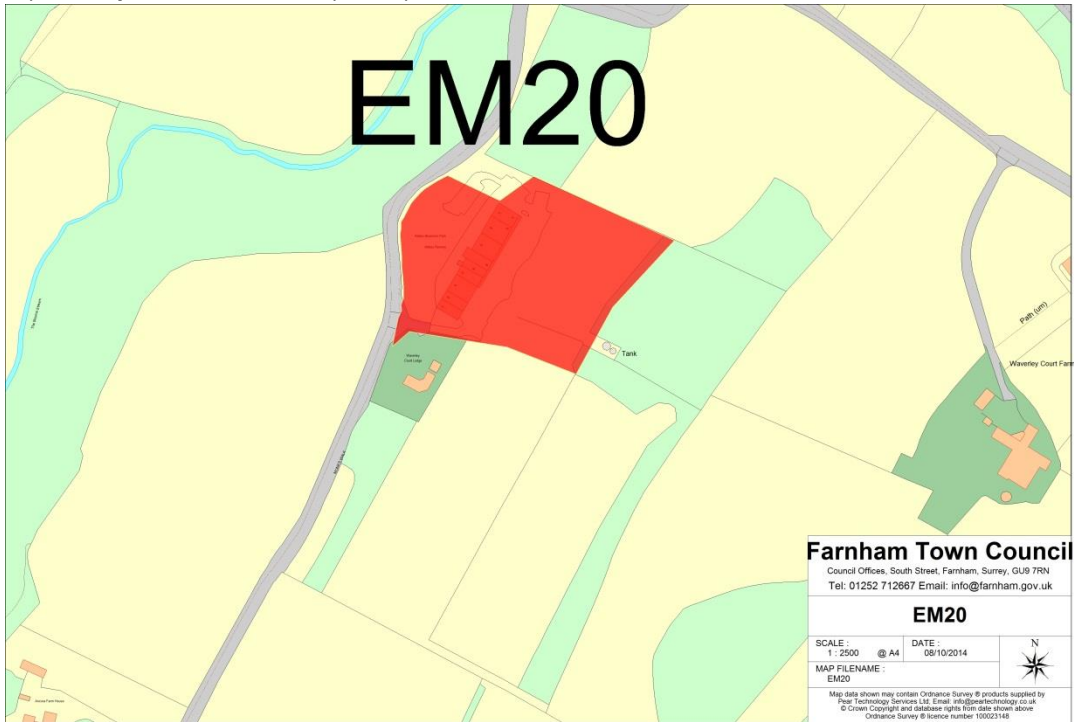
k) Farnham Business Park (Broadmede) (1.9ha)



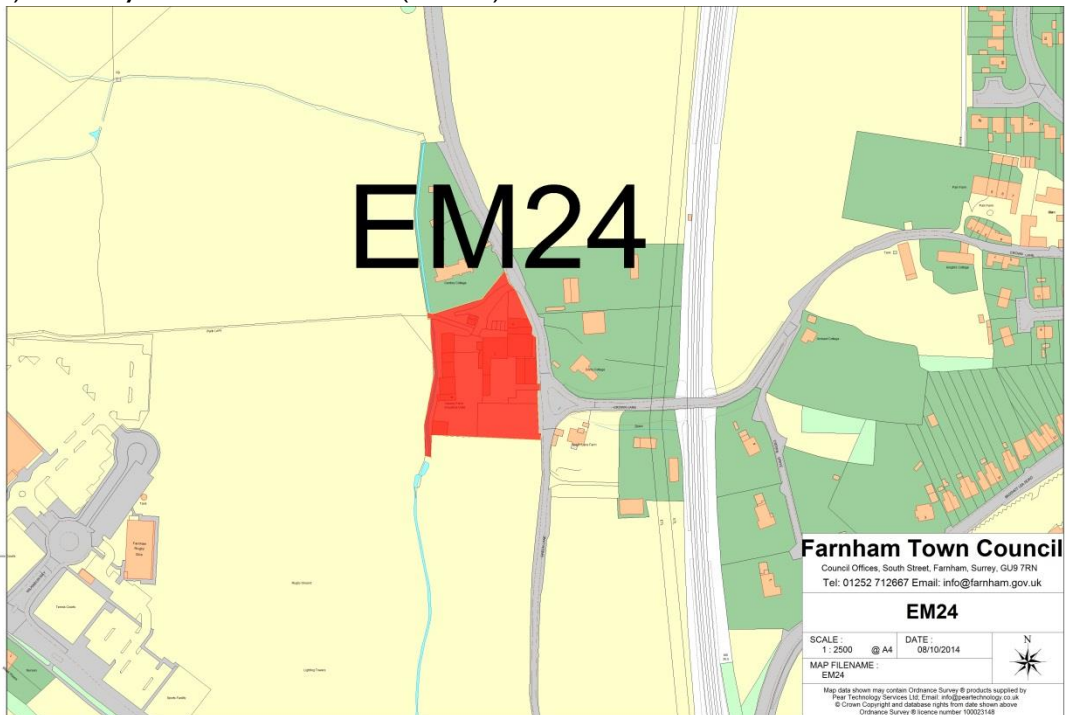
l) Hones Yard, Waverley Lane (0.38ha)



m) Abbey Business Park (1.4ha)

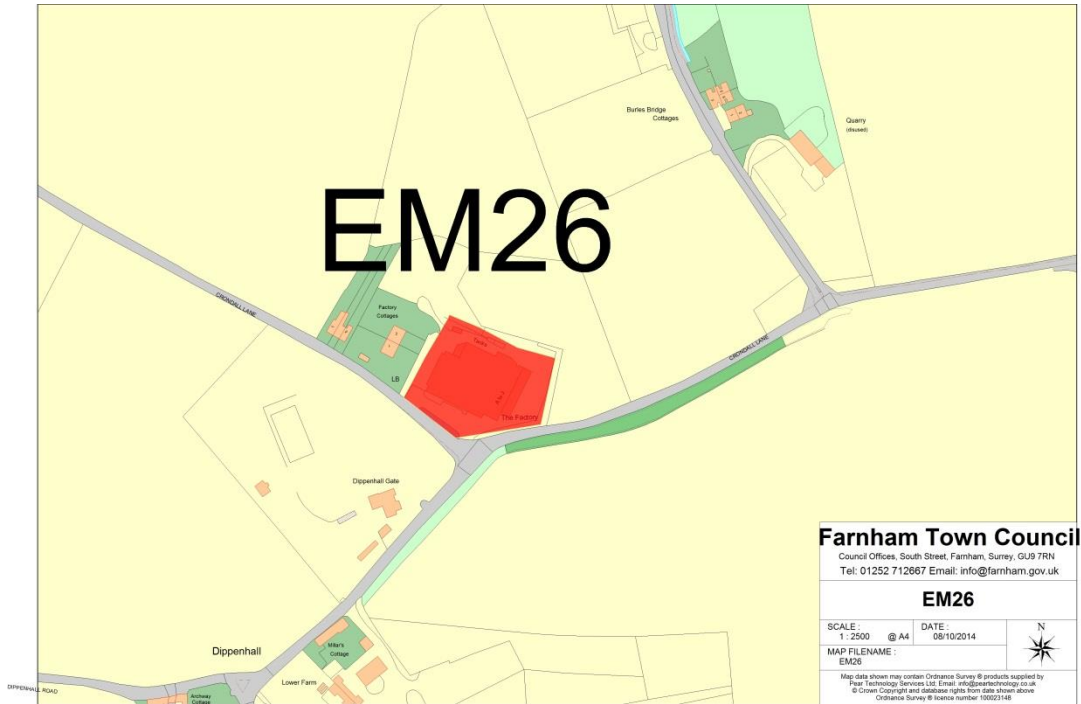


o) Century Farm, Badshot Lea (0.61 ha)

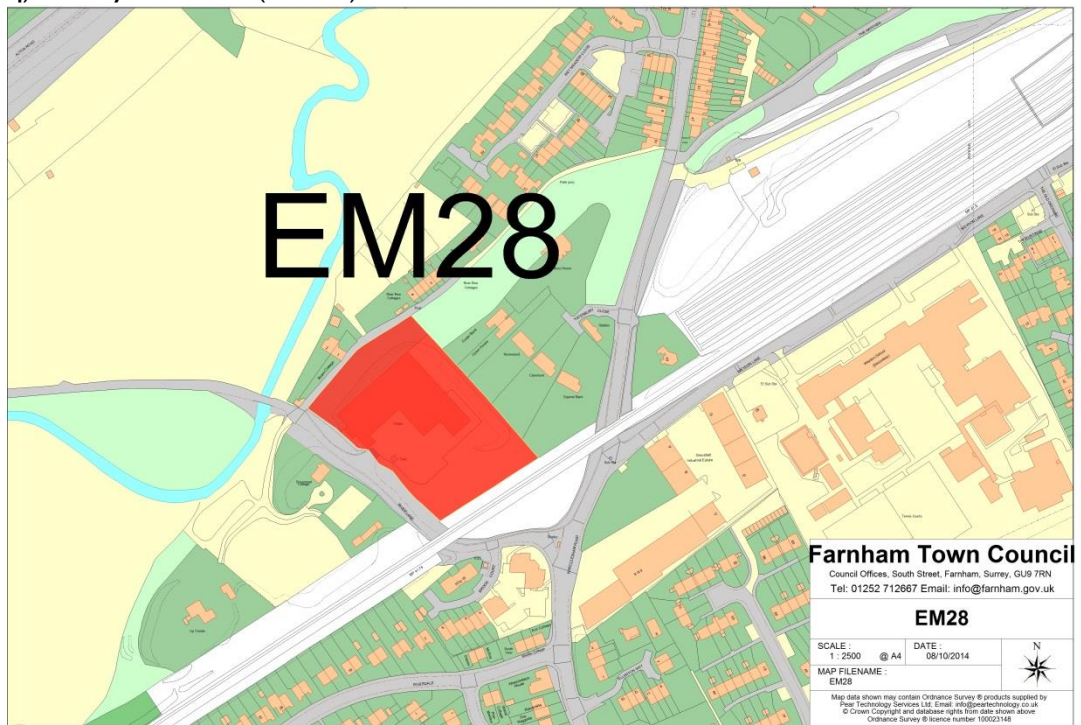


p) The Factory, Crondall Lane (0.5ha)





q) Surrey Sawmills (0.86ha)



r) Bridge Court, Wrecclisham (0.41ha)

